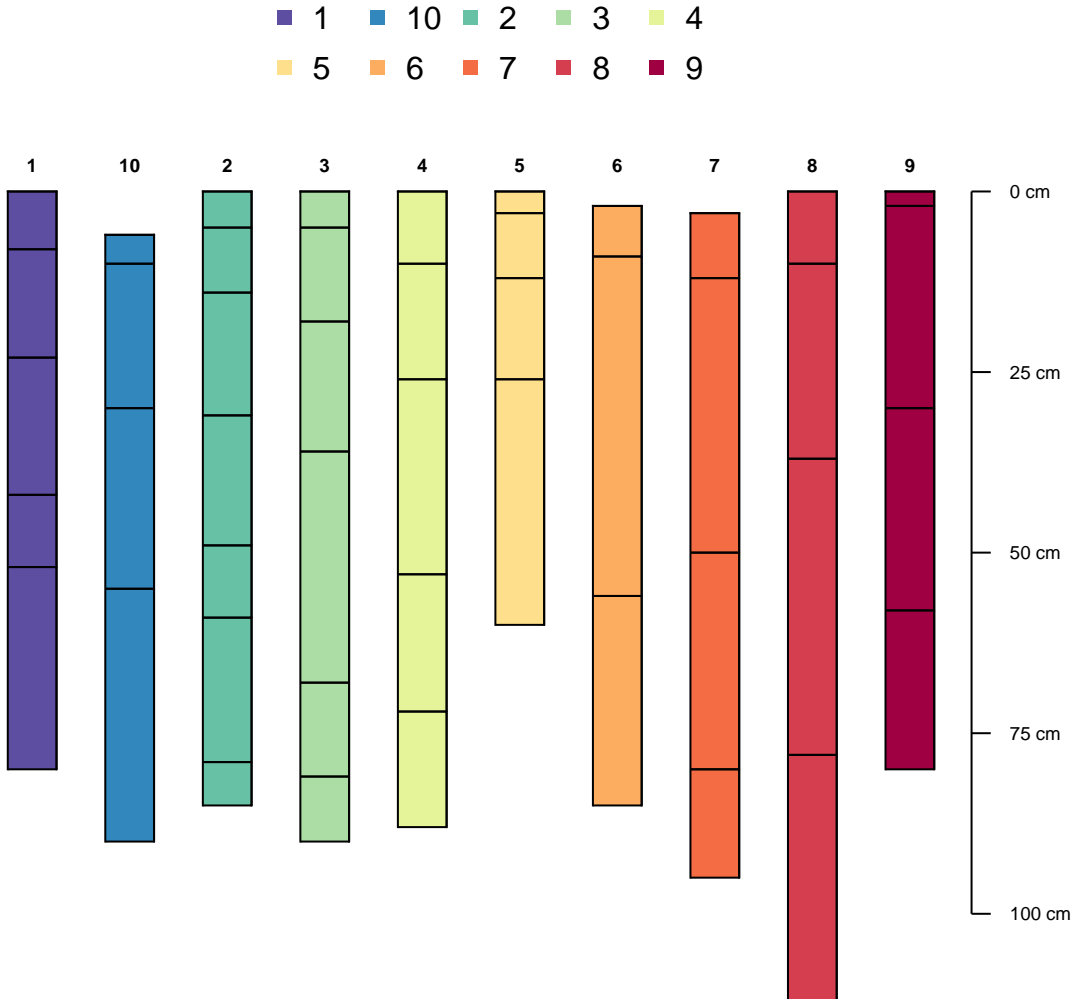
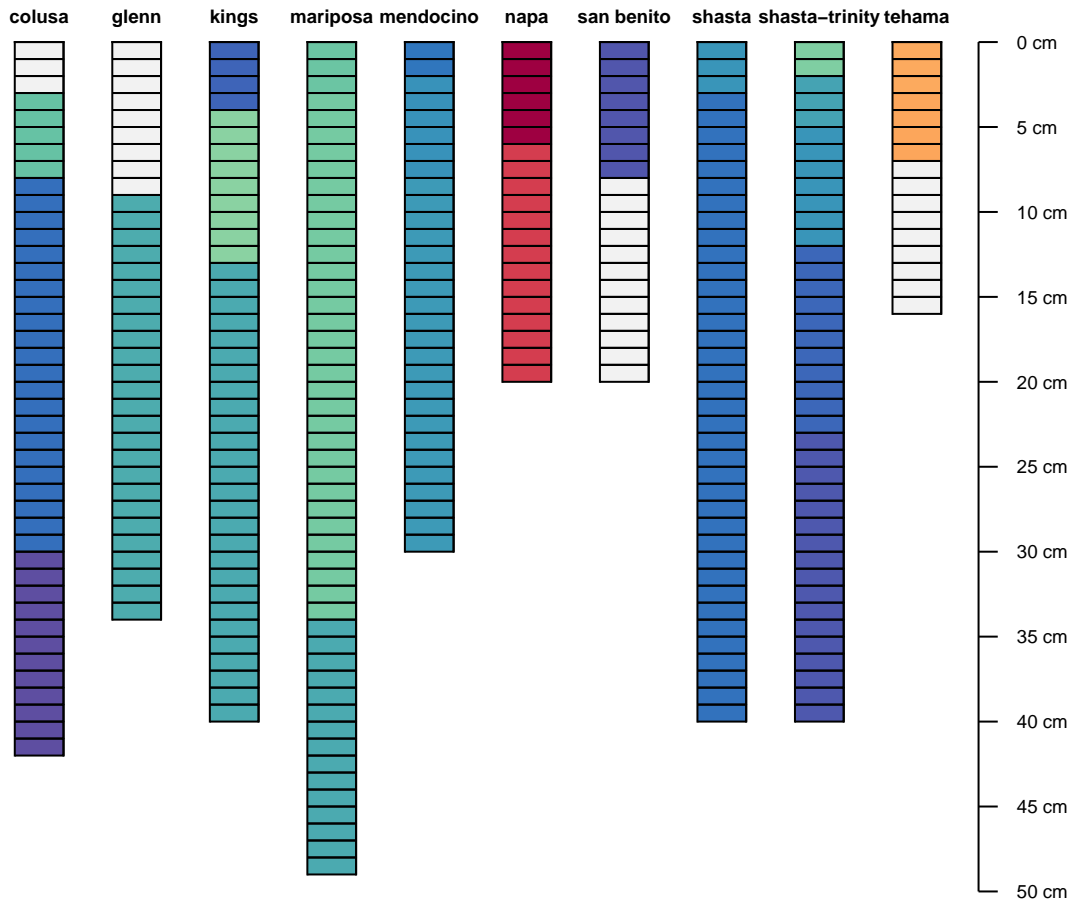


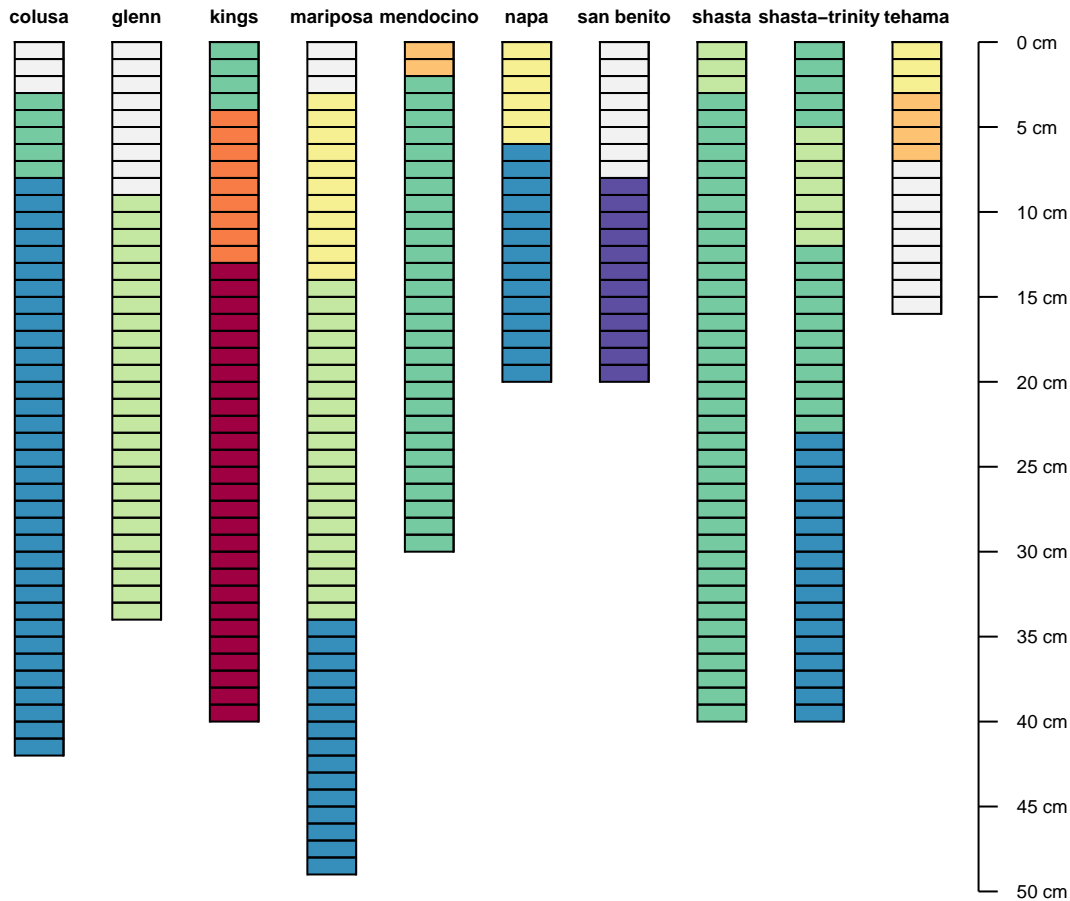
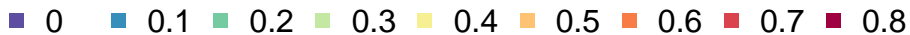
foo2



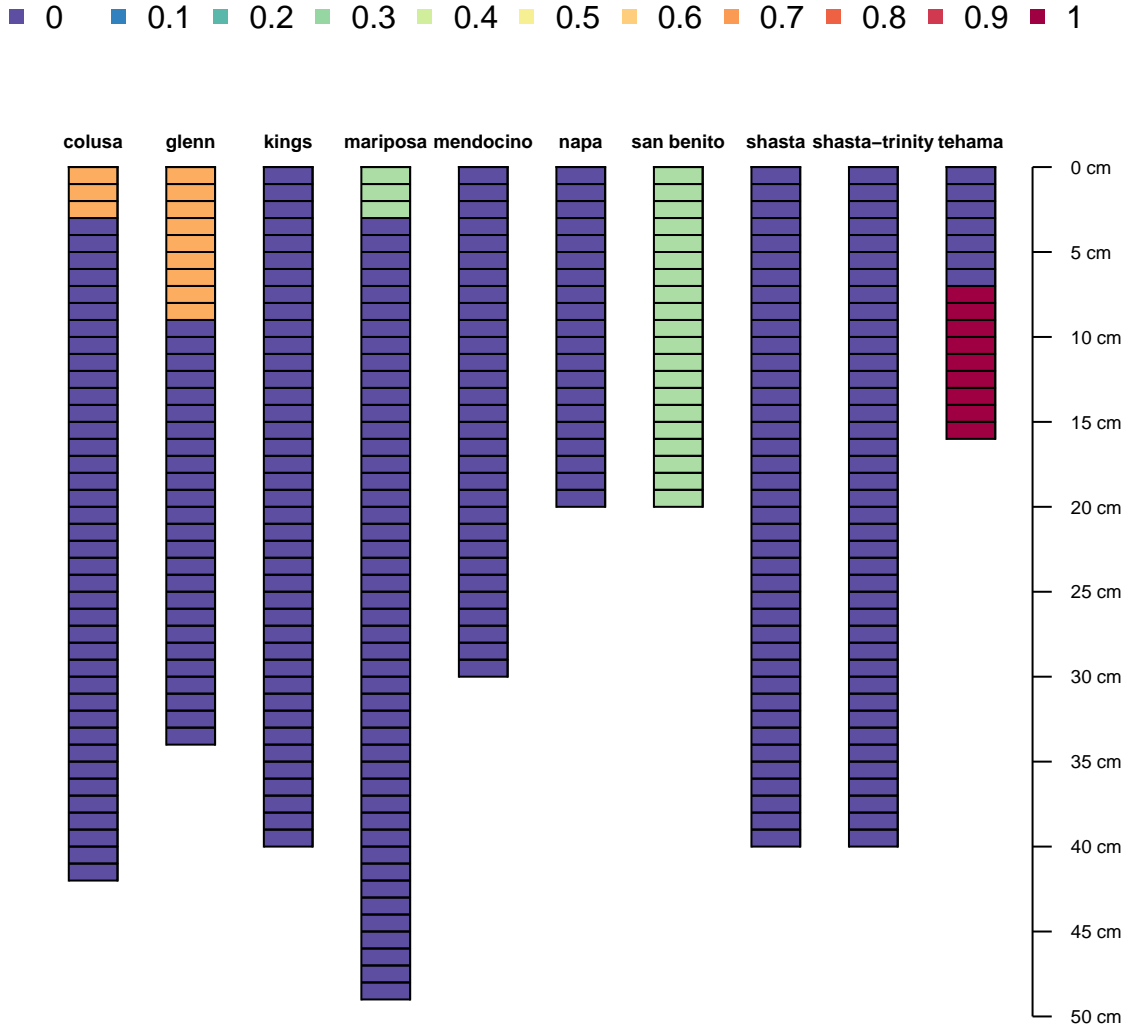
Ca

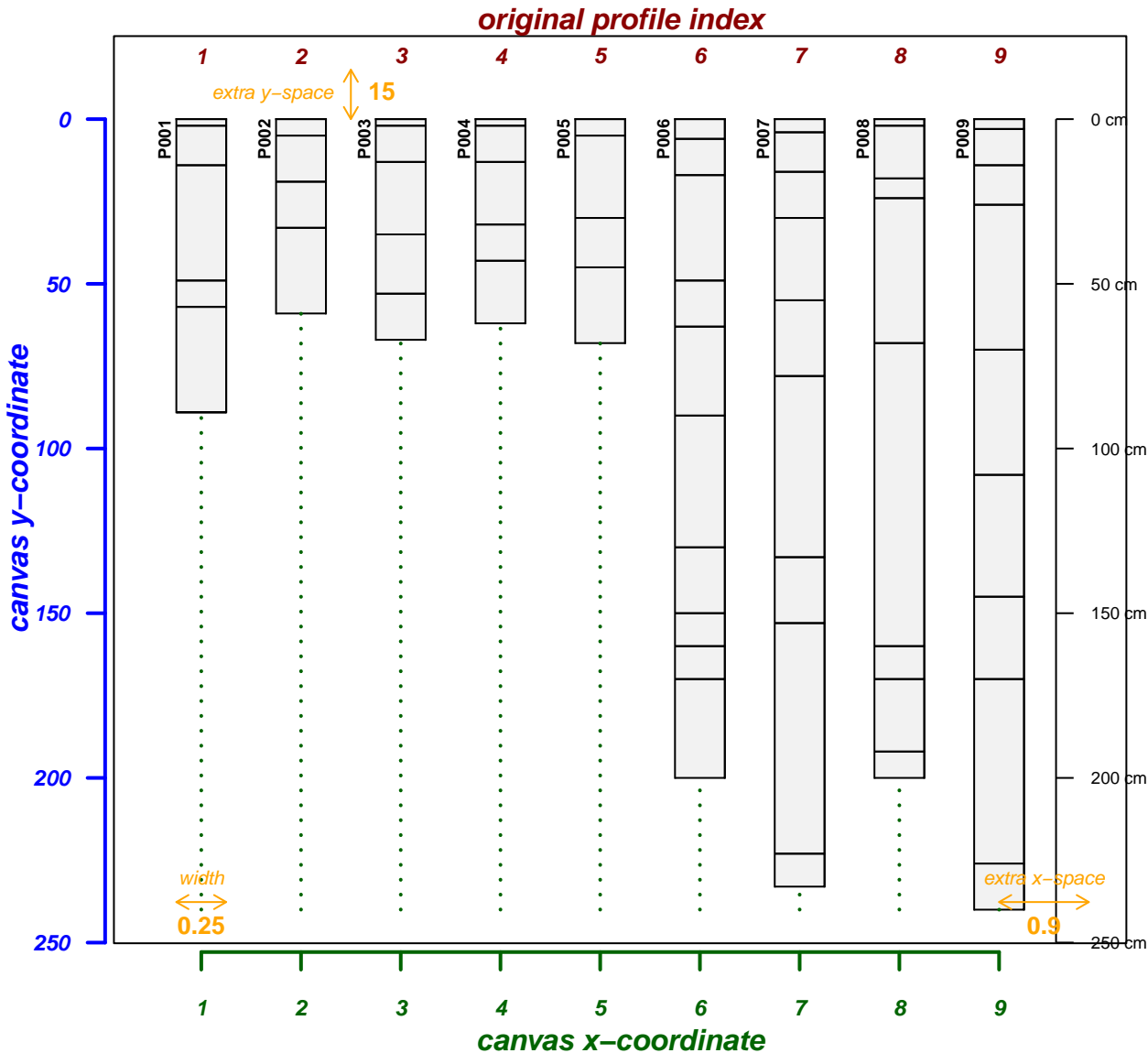


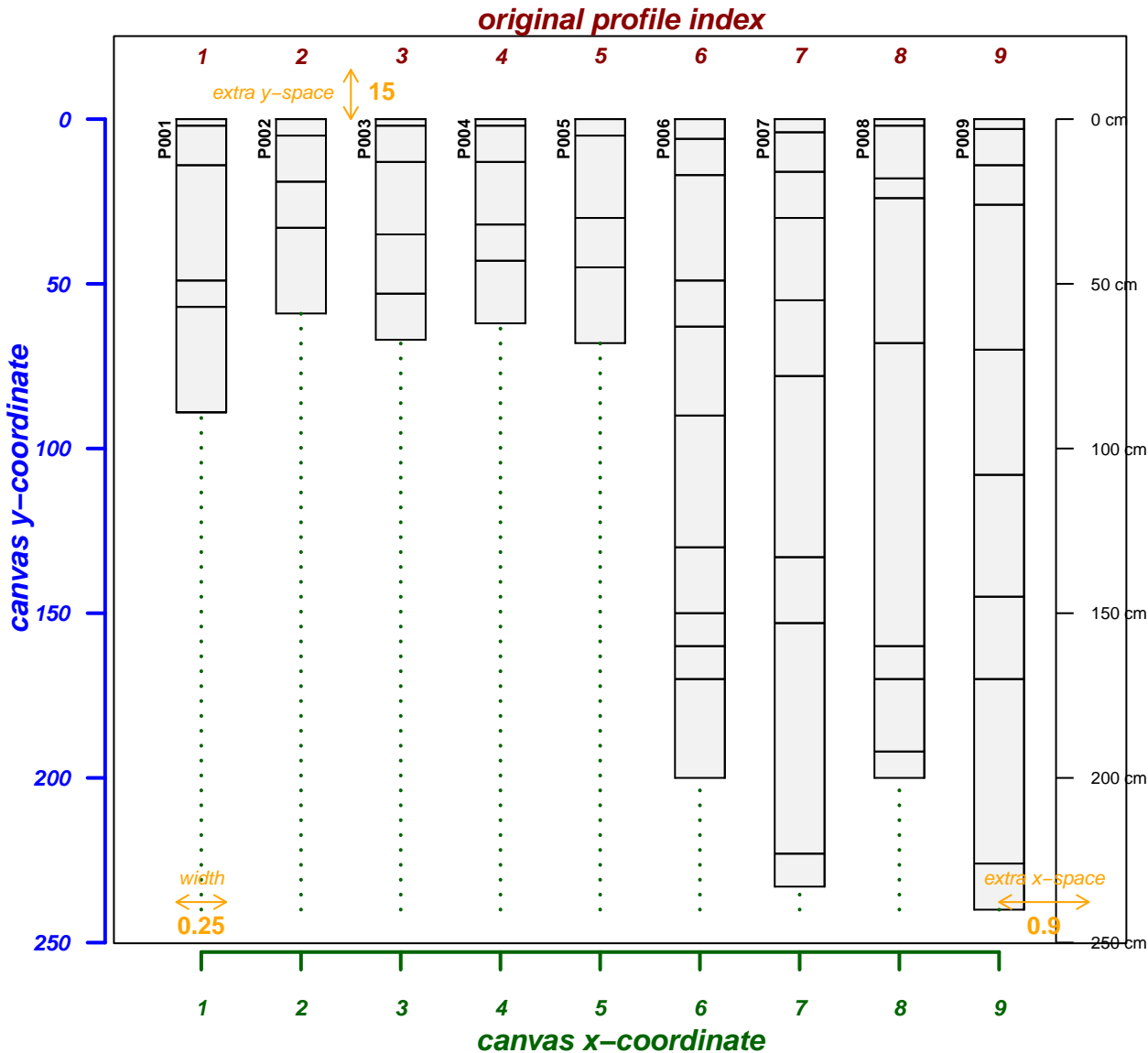
K

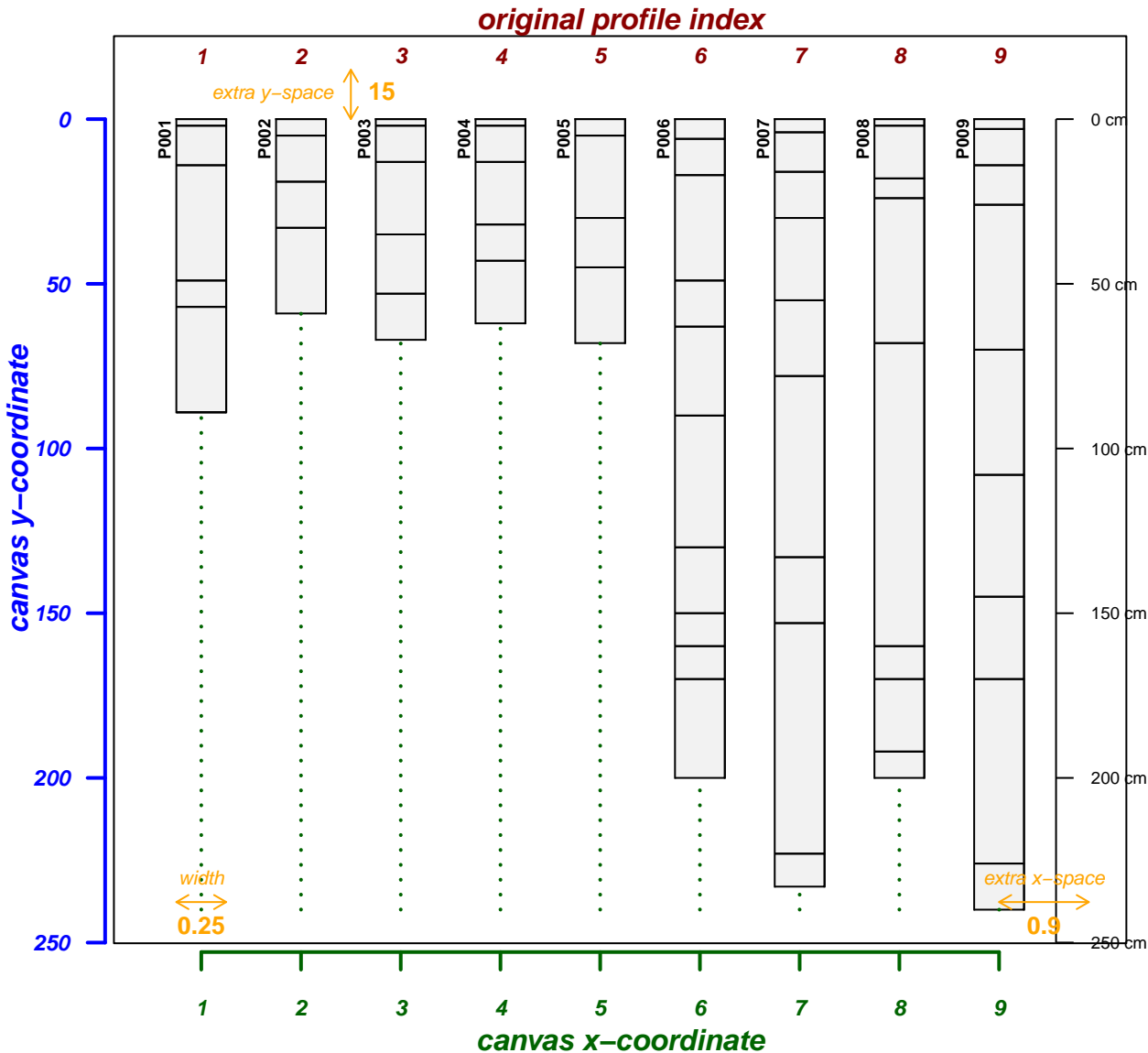


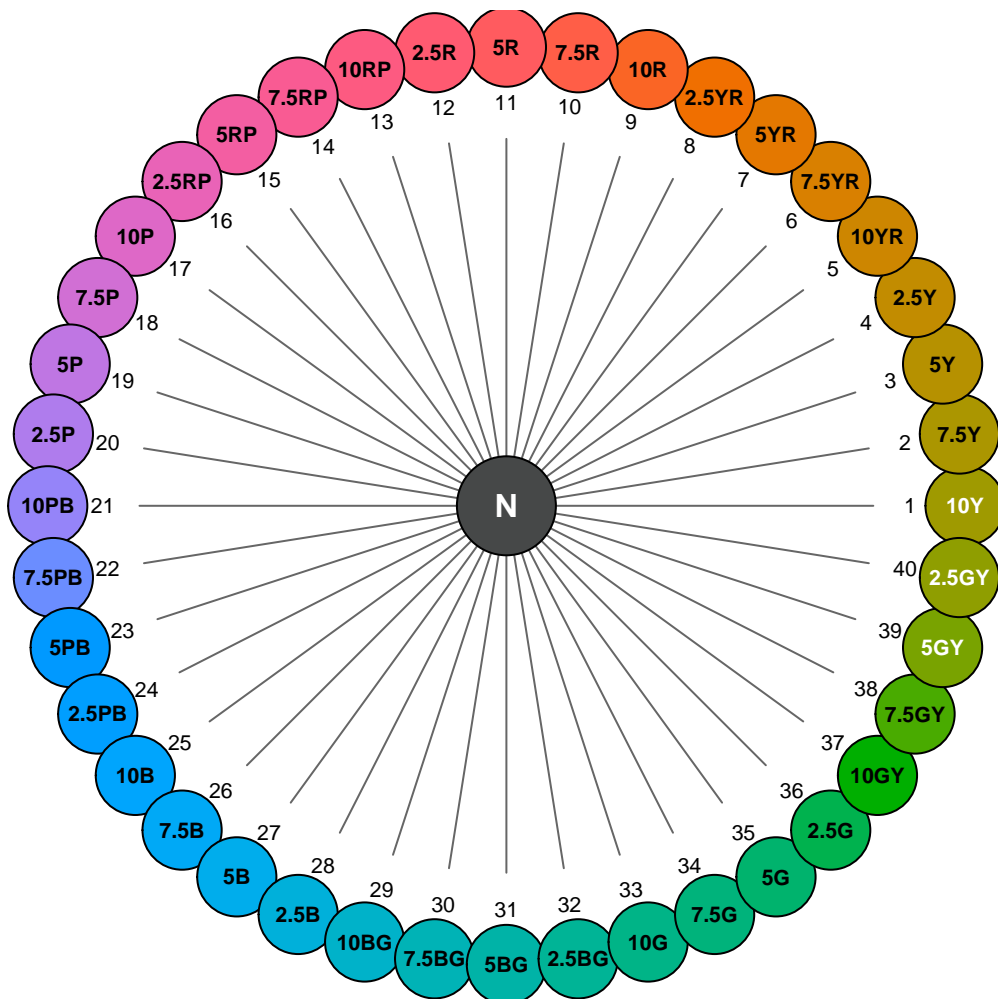
.pctMissing

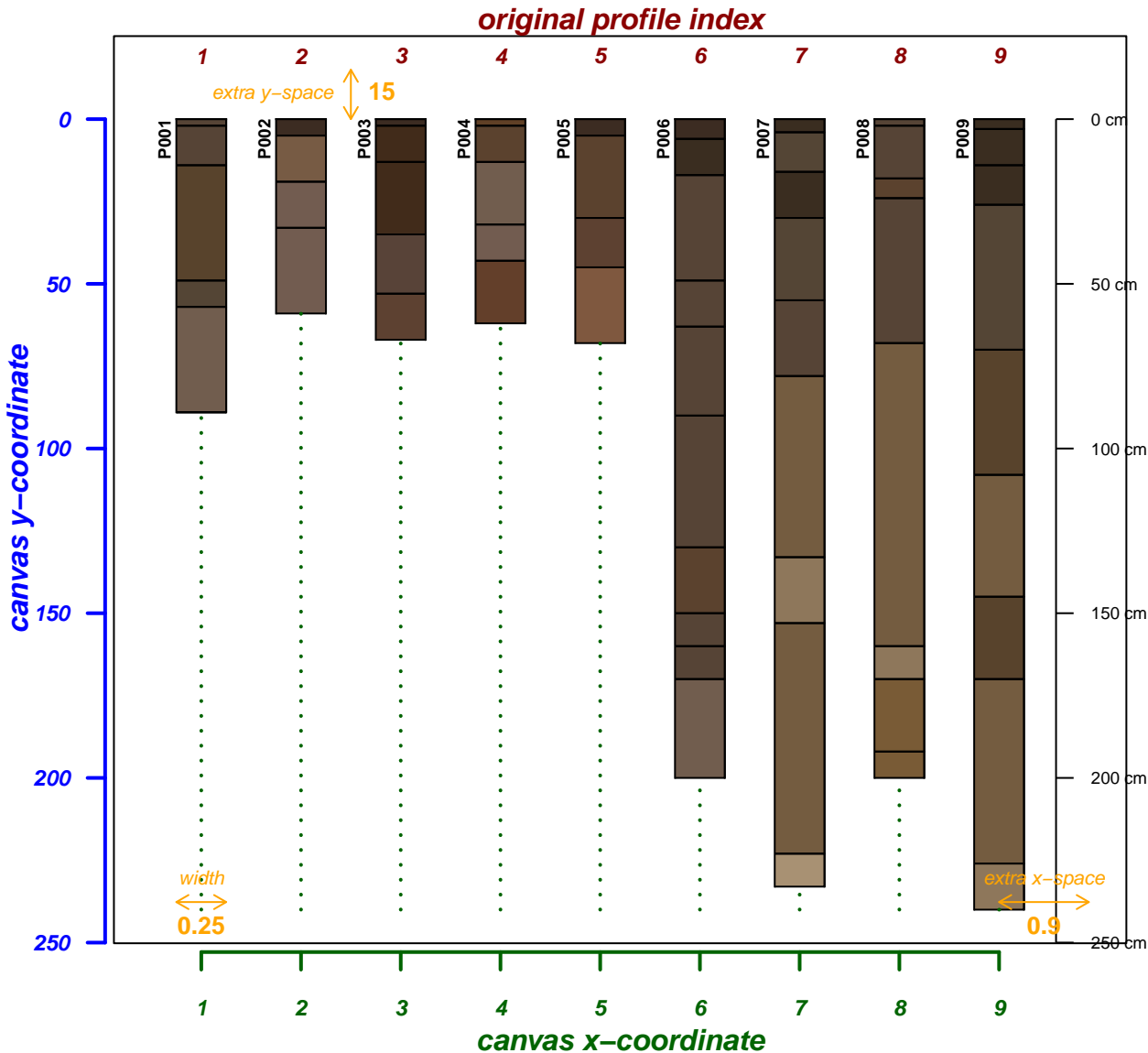


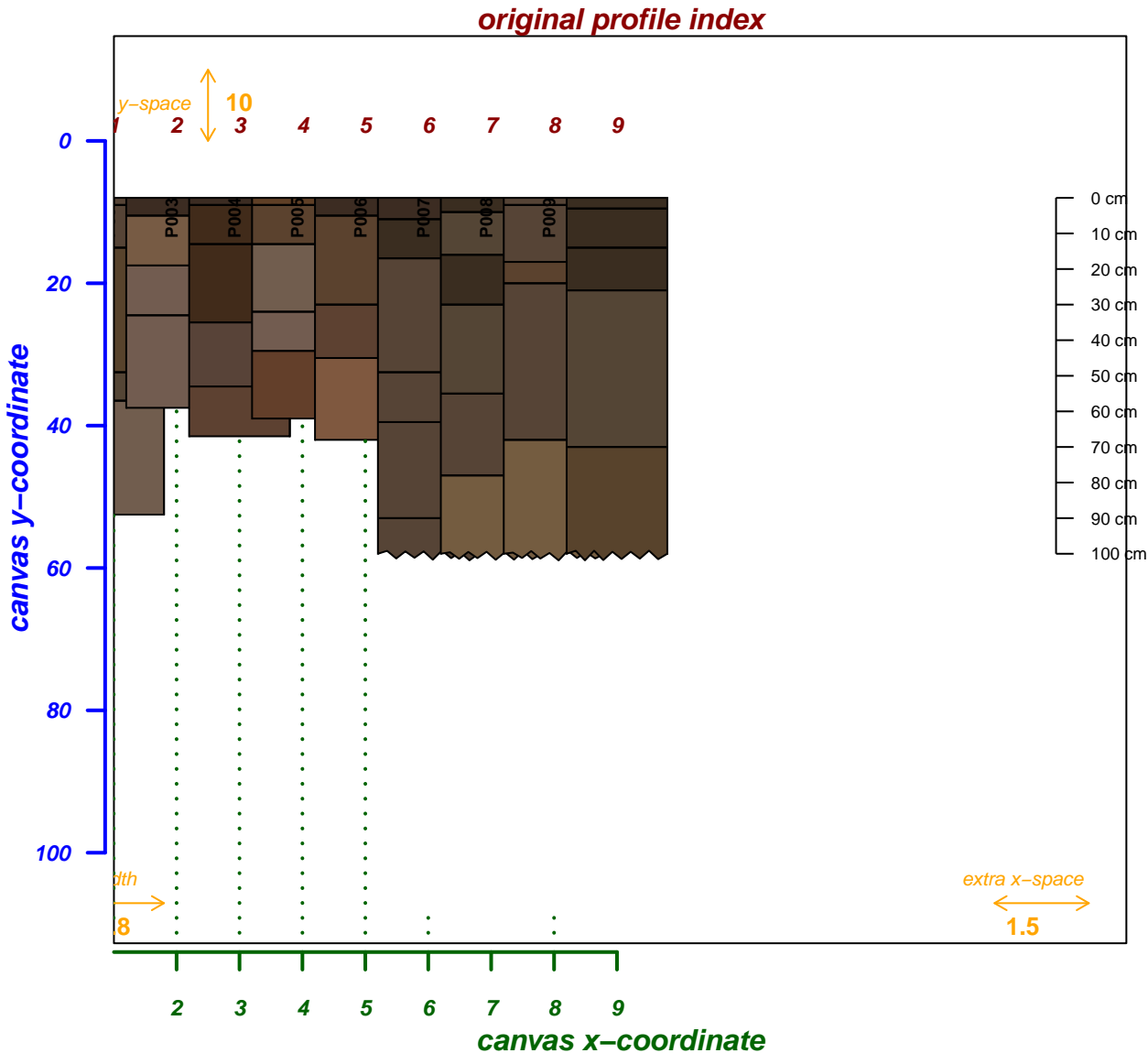


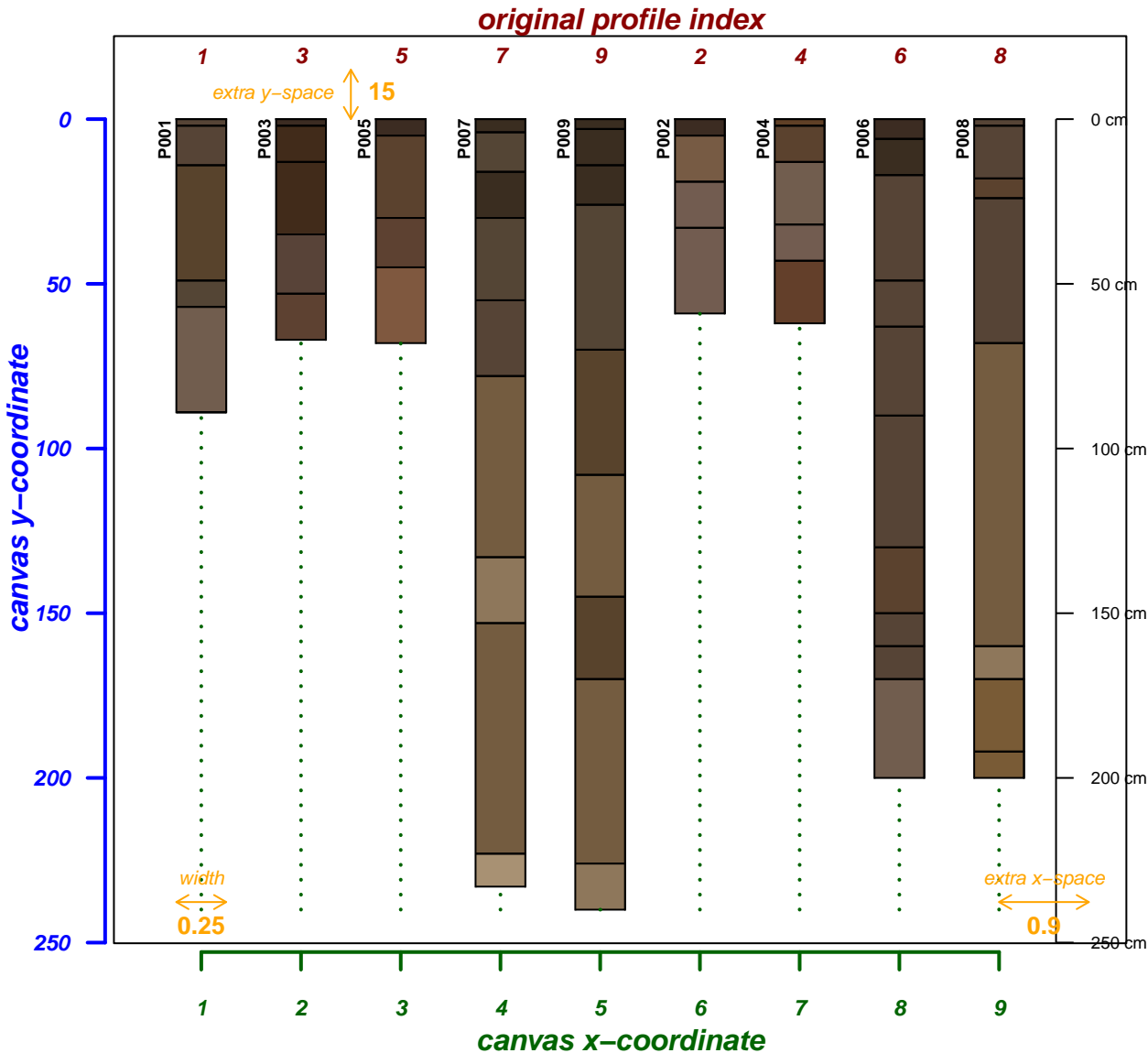


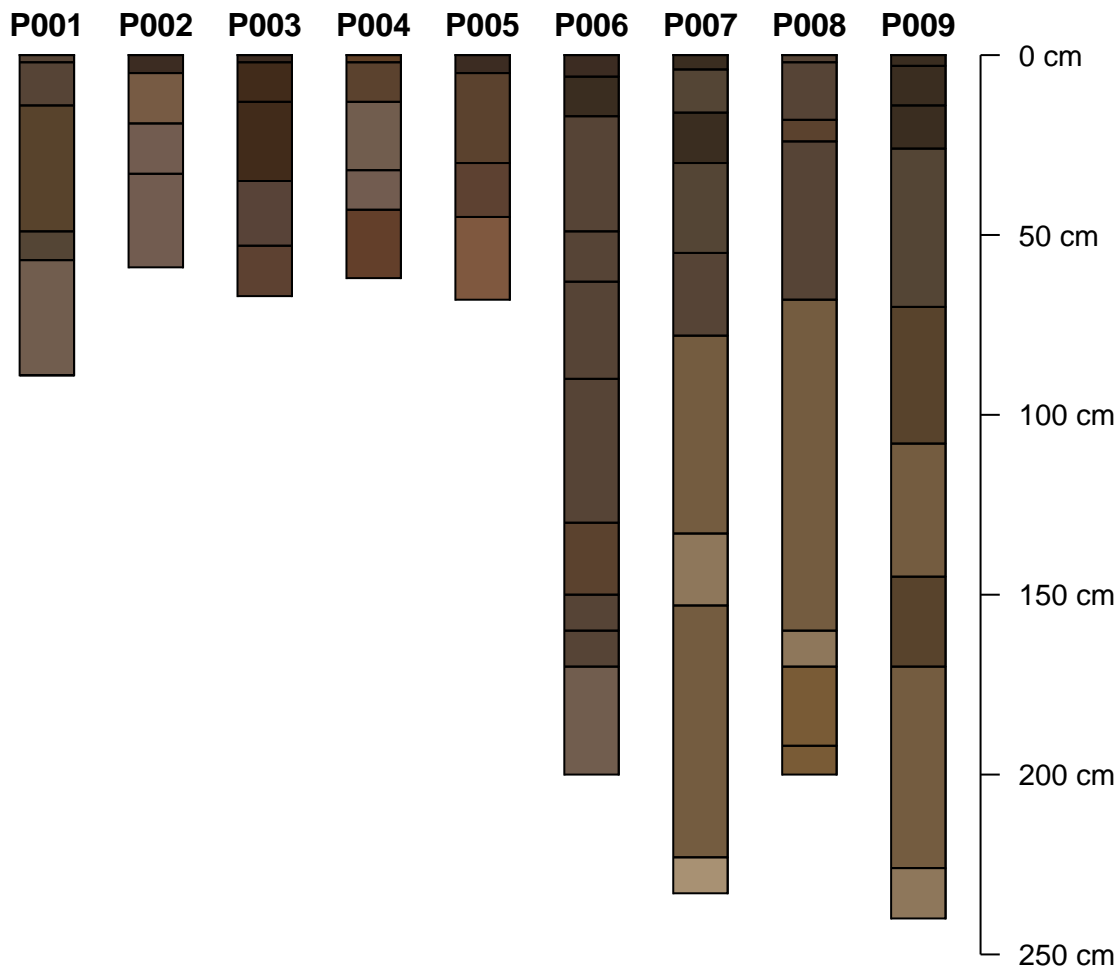


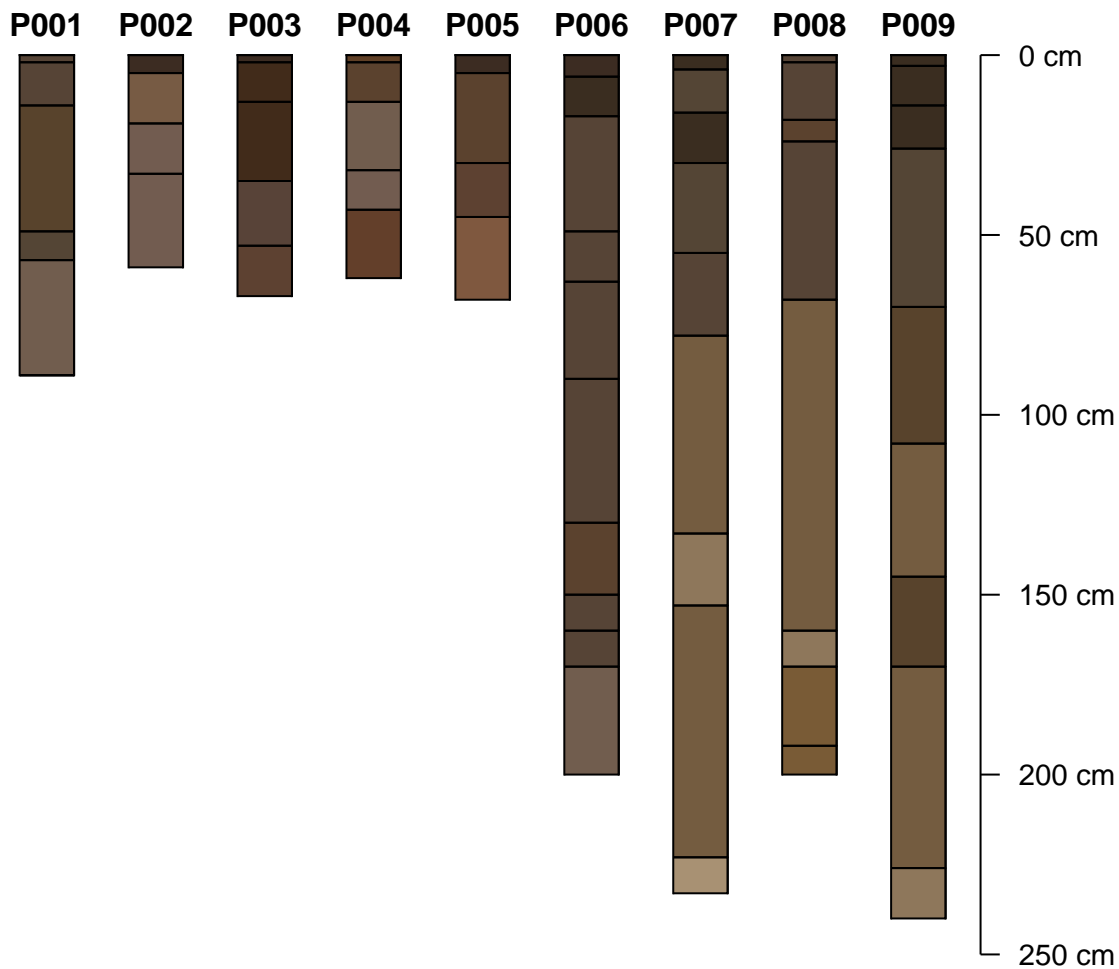


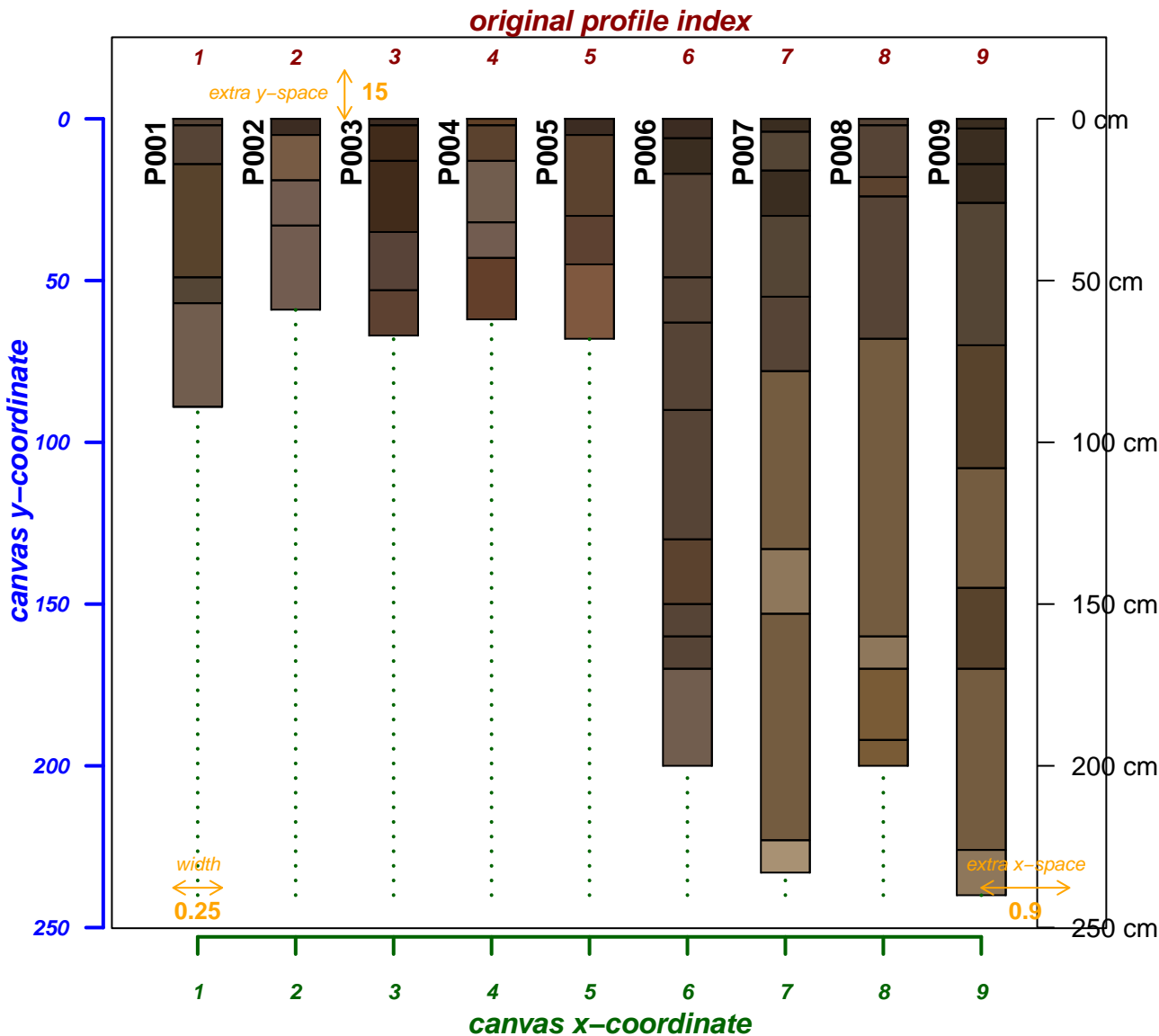


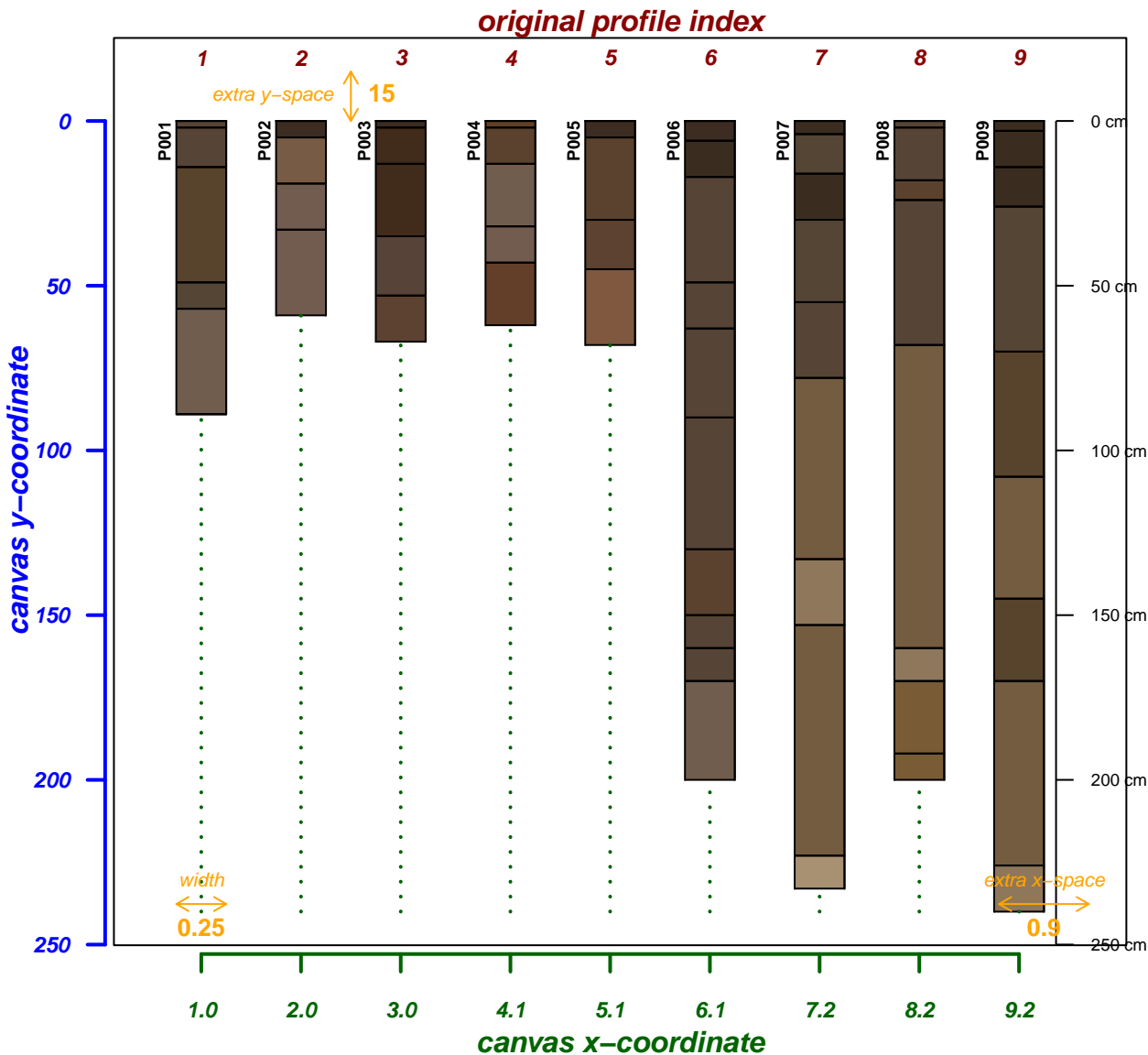


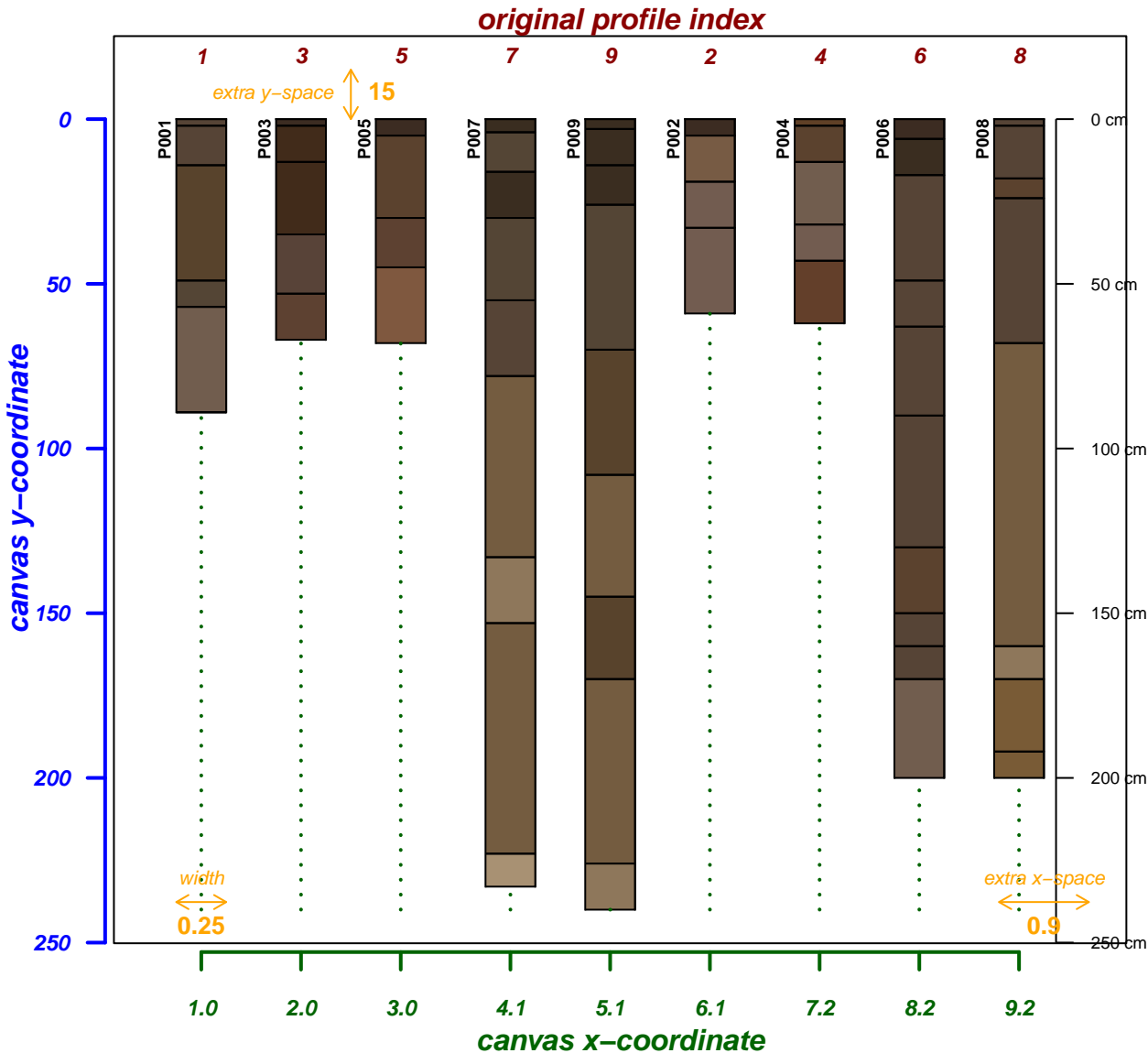


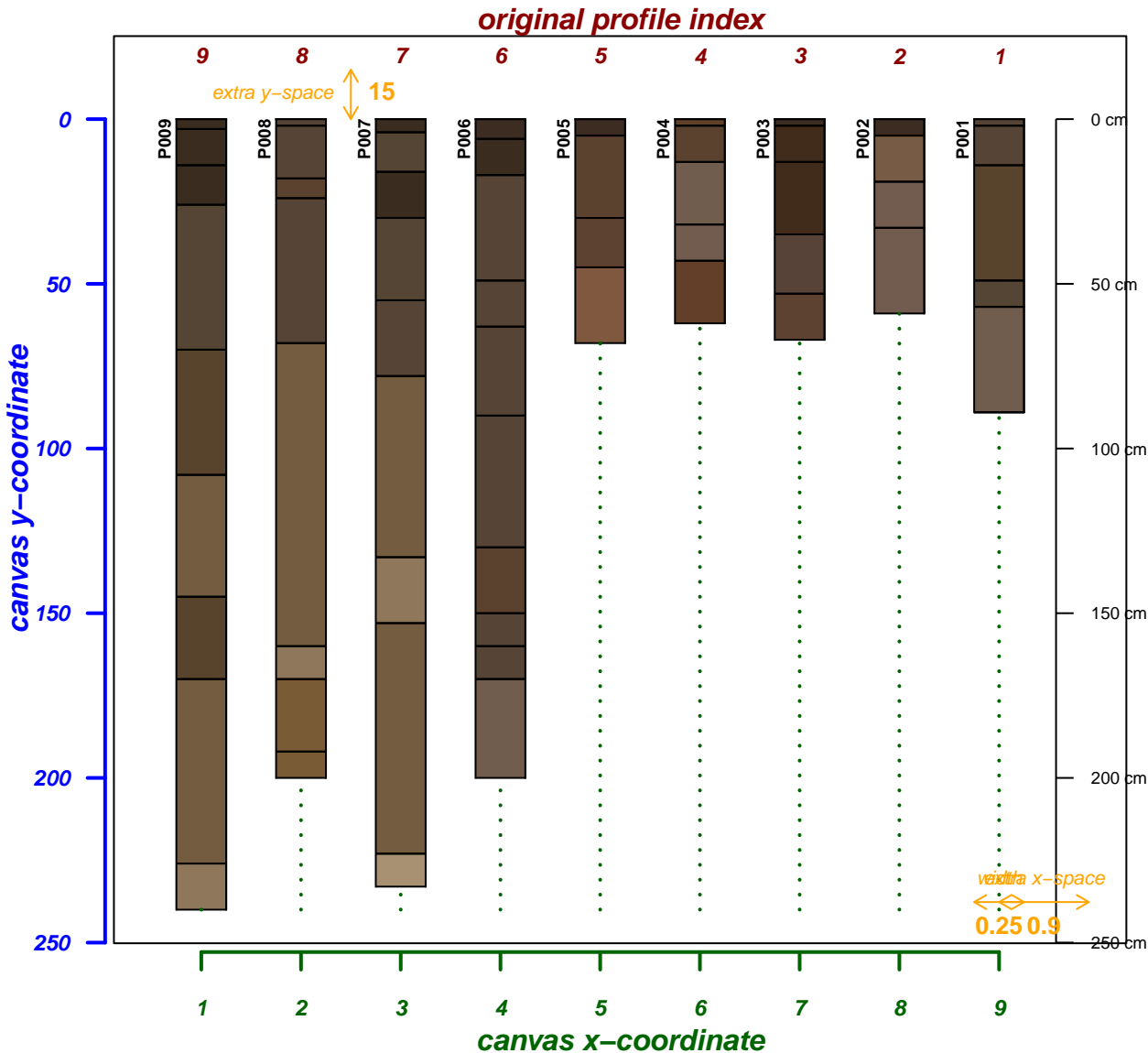




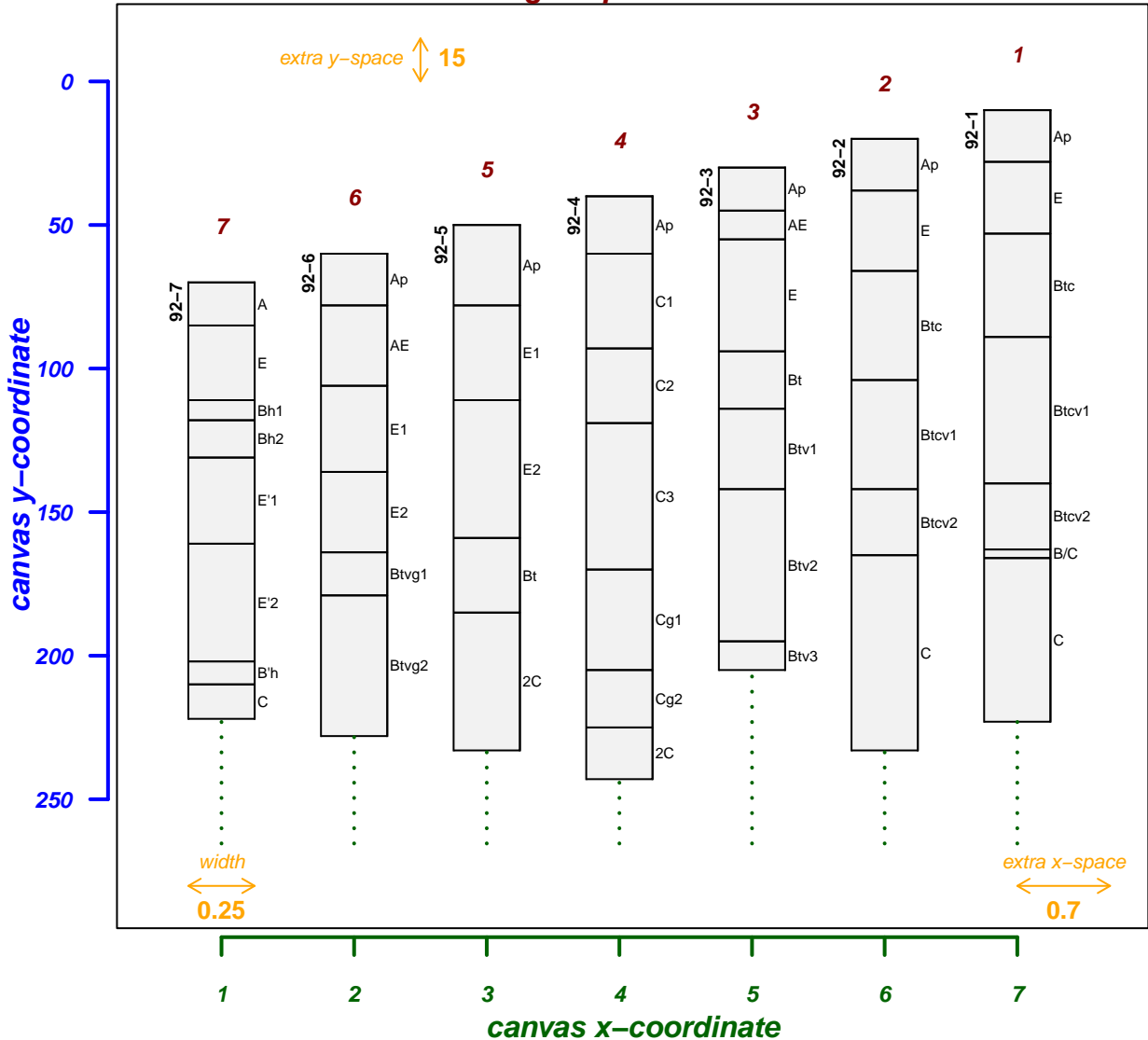





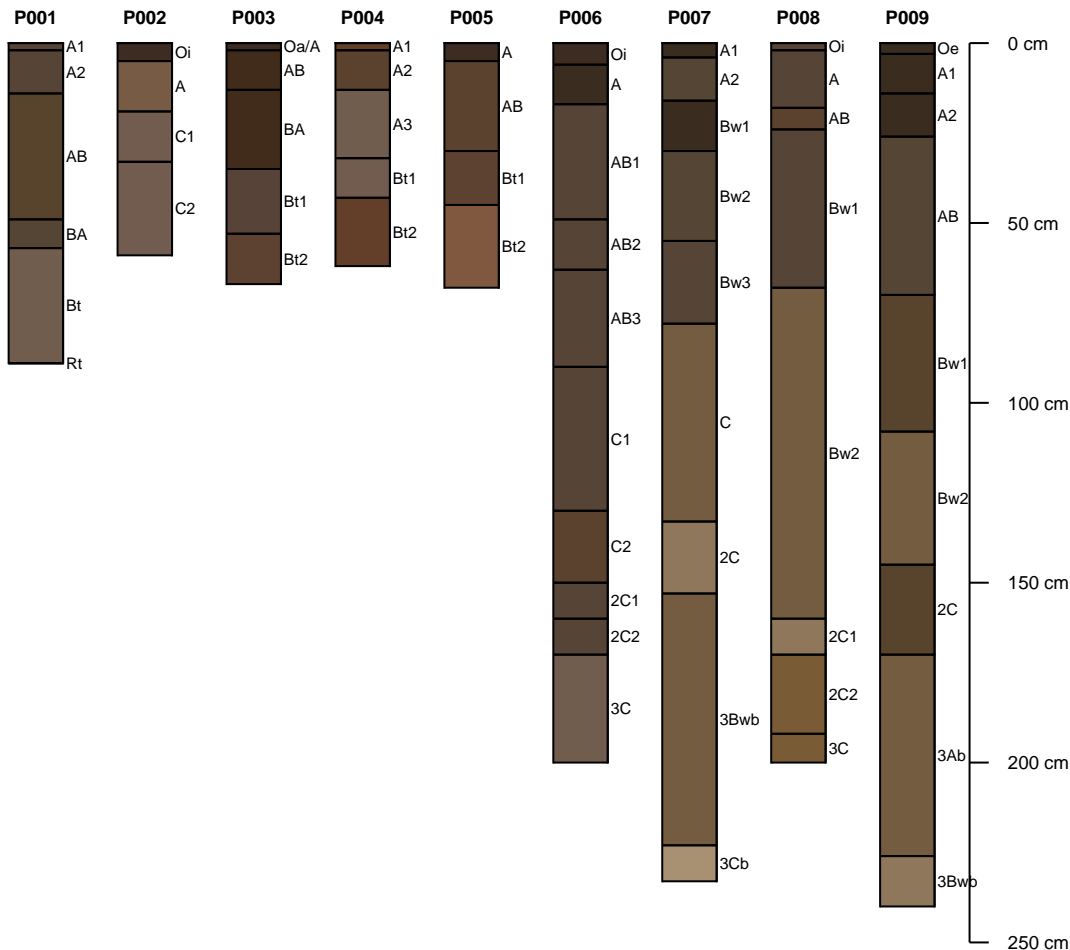


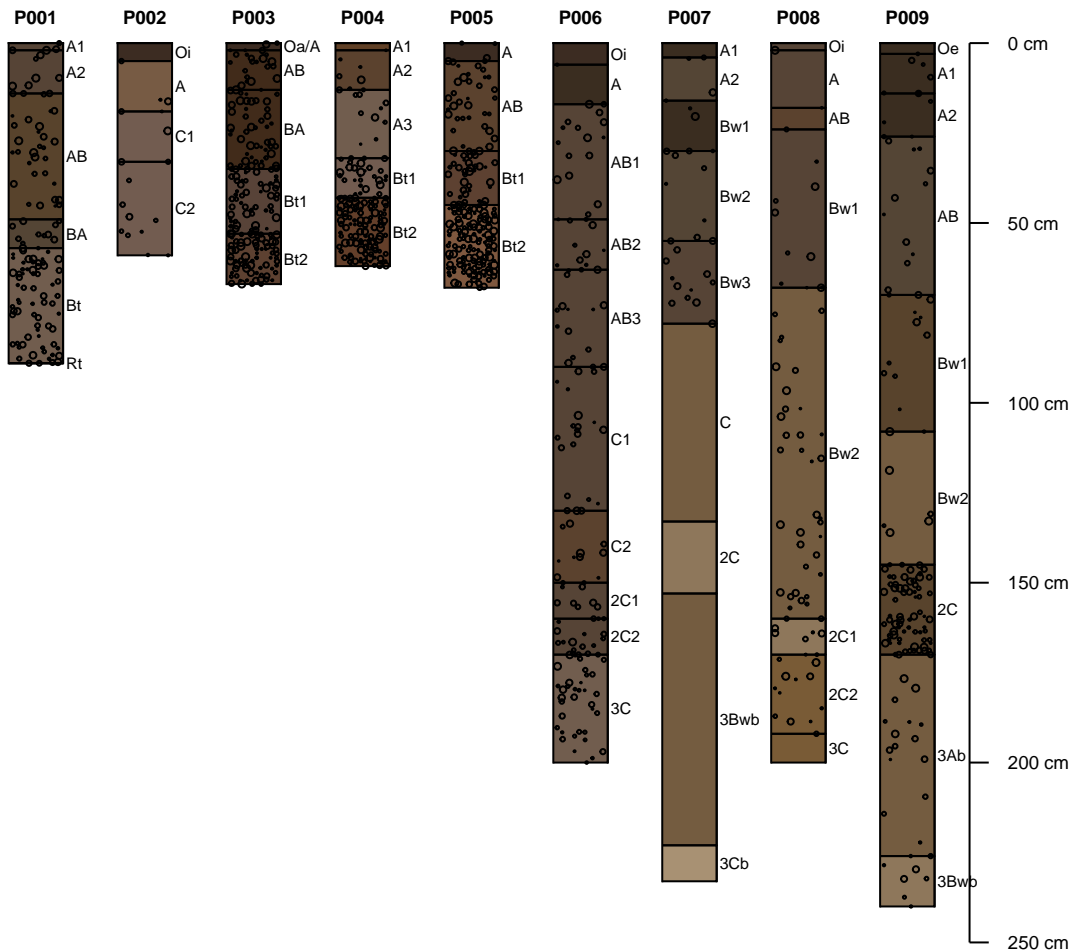


original profile index









Soil Textures

■ Sample RV (0.5)

Low–High Range (0.05–0.95)

